





Key

 Order Limits

Detailed Agricultural Land Classification (ALC)

 Grade 2

 Grade 3a

 Grade 3b

Layers: AmetProperty, 2022; Lanpro, 2022
 Base map: Reproduced from Ordnance Survey digital map data © Crown copyright 2022. All rights reserved. License number 0100031673

0 400 800 1,200 Metres
 Scale: 1:25,000@ A3

APFP Regulation: 5(2)(a)	Application Doc No. C6.4.19.1
Ref: P2981_LPR_ZZ_ON_DR_Z_0148	Date: 22/12/2022
Drawn by: AZ	Checked by: DB

Figure 19.1
 Cottam 1
 Agricultural Land Classification Grade Distribution

COTTAM SOLAR PROJECT
 Soils and Agriculture
 Environmental Statement (ES)